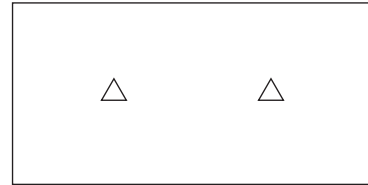


Höhlensignaturen - Offizielle UIS Symbolliste (Stand 1999 - abgestimmt von den nationalen Delegierten)

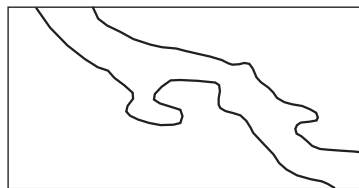
Plan

Längsschnitt

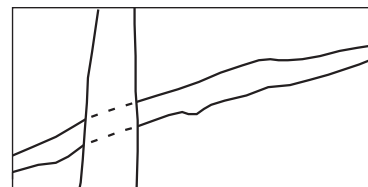
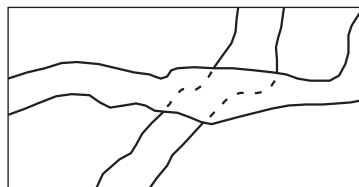
Messpunkte



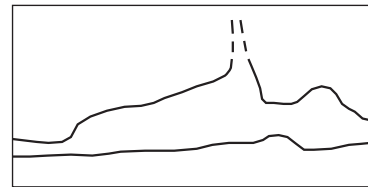
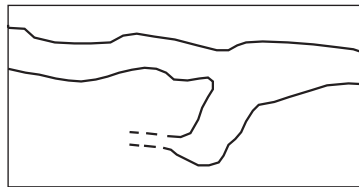
Gangumriss



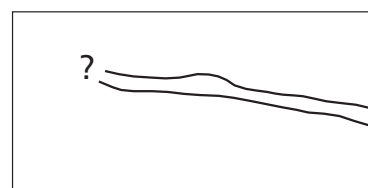
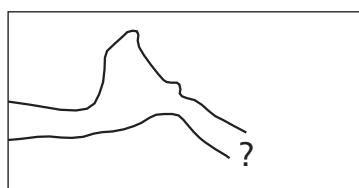
Unterlagernde Gänge



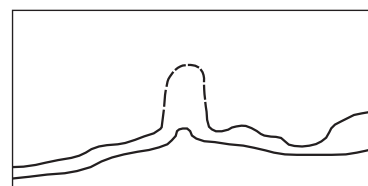
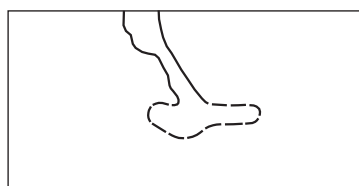
Fortsetzung zu eng



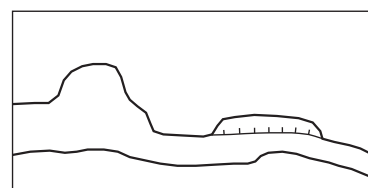
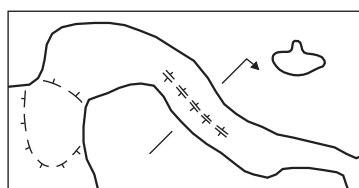
Fortsetzung möglich



Geschätzte Gangdimensionen



Deckenform

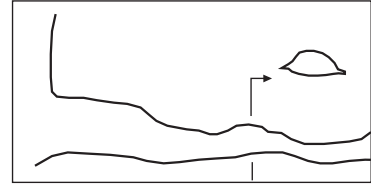
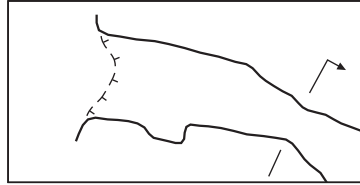


Höhlensignaturen - Offizielle UIS Symbolliste (Stand 1999 - abgestimmt von den nationalen Delegierten)

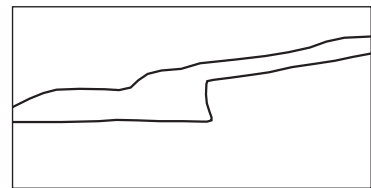
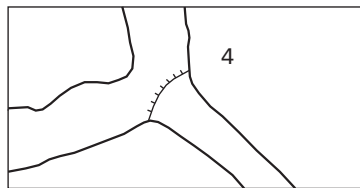
Plan

Längsschnitt

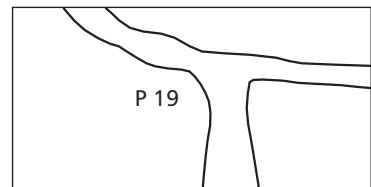
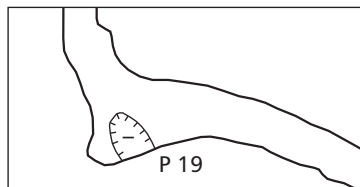
Trauflinie
(Beginn der Höhle) -
Querschnitte
(Pfeile geben die Richtung an)




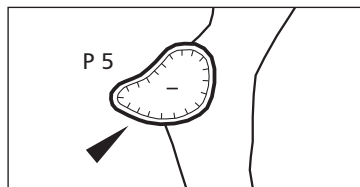
Stufe
(Tiefe in Metern)



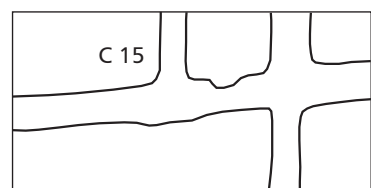
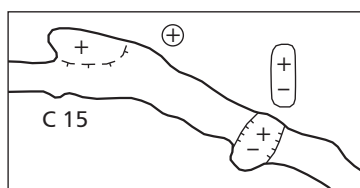
Schacht
(Tiefe in Metern)



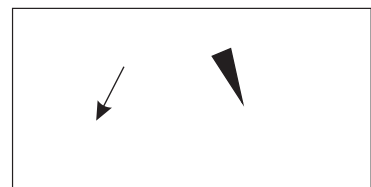
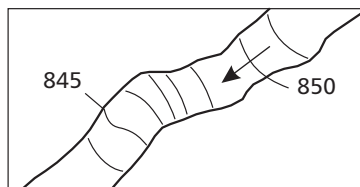
Schacht mit Oberflächen-
öffnung



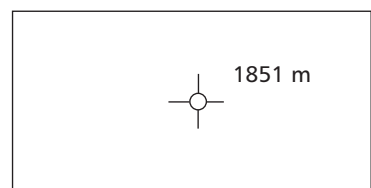
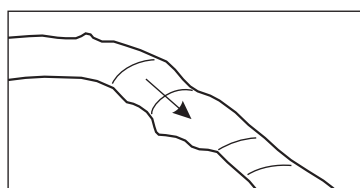
Schlot -
Schlot-Schacht



Höhenkurven
(Höhenangaben in Metern) -
Gefällepfleile
Eingangspfeil



Gefällelinien
Höhenangaben
(Meter über Meer)

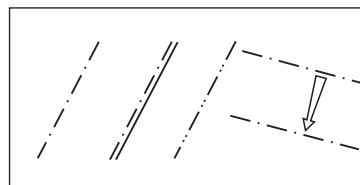
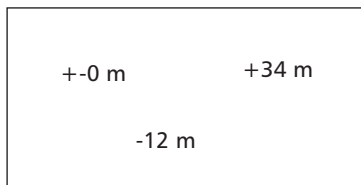


Höhlensignaturen - Offizielle UIS Symbolliste (Stand 1999 - abgestimmt von den nationalen Delegierten)

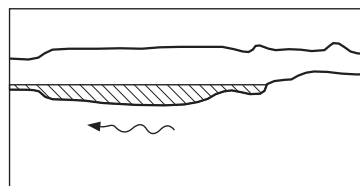
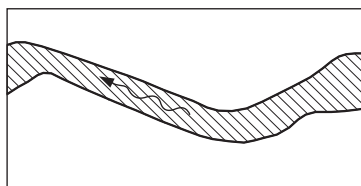
Plan

Längsschnitt

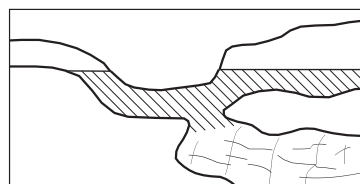
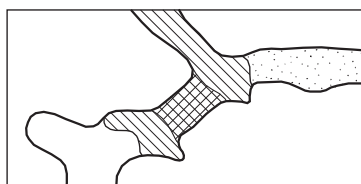
Höhendifferenz
(Angaben in Metern) -
Kluft - Verwerfung -
Schichtfuge



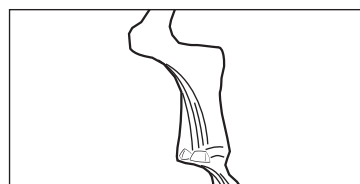
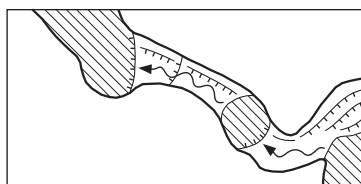
See -
Fließendes Wasser



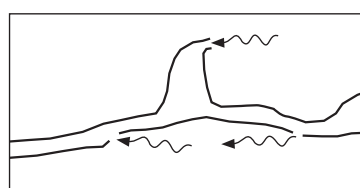
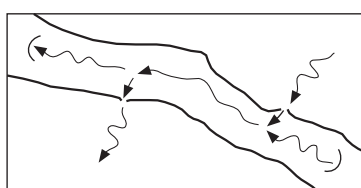
Siphon



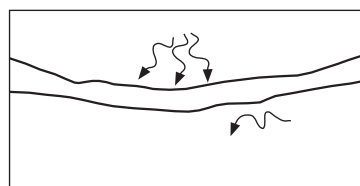
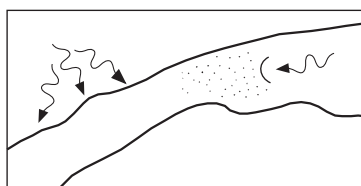
Wasserfall



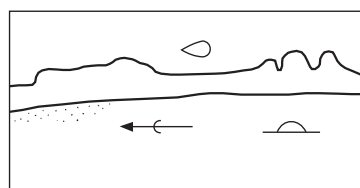
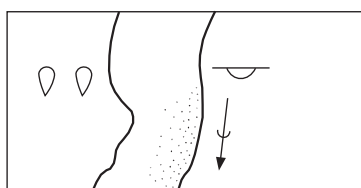
Quelle -
Schwinde-Ponor



Tropfwasser -
Sickerwasser



Kolke - Fließfacetten -
Paläofliessrichtung


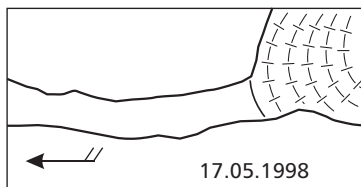


Höhlensignaturen - Offizielle UIS Symbolliste (Stand 1999 - abgestimmt von den nationalen Delegierten)

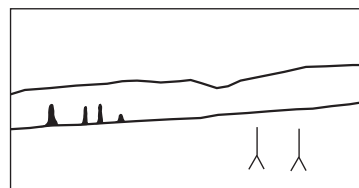
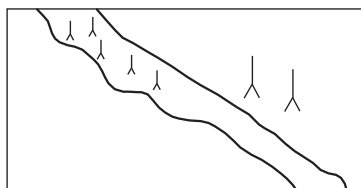
Plan

Längsschnitt

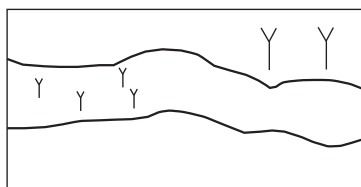
Luftzug
(Datum in tt.mm.jjjj Format) -
Eis-Schnee-Firn



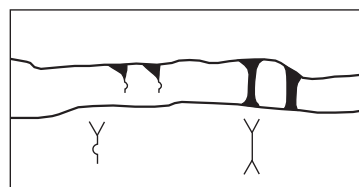
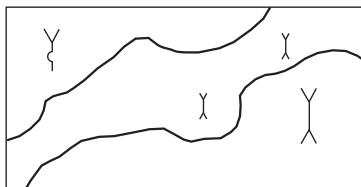
Stalagmiten



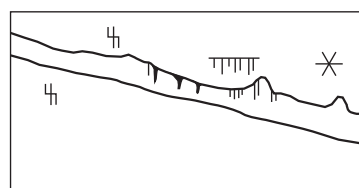
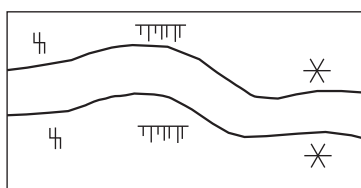
Stalaktiten



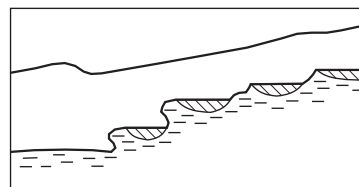
Sintervorhänge
Tropfsteinsäulen



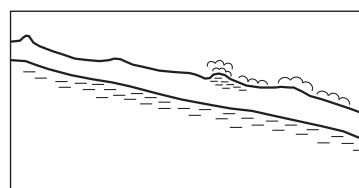
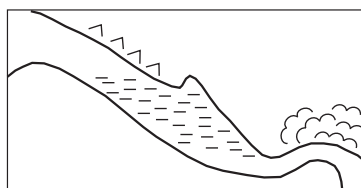
Excentrique -
Spaghetti -
Kristalle



Sinterbecken



Bodensinter -
Wandsinter -
Mondmilch (Bergmilch)



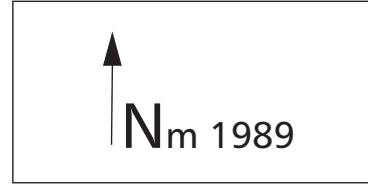
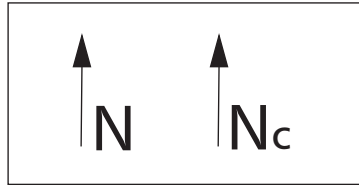
Höhlensignaturen - Offizielle UIS Symbolliste

(Stand 1999 - abgestimmt von den nationalen Delegierten)


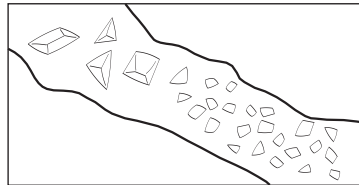
Plan

Längsschnitt

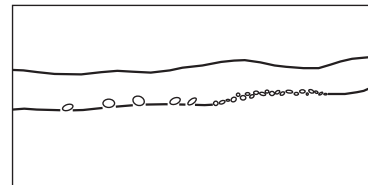
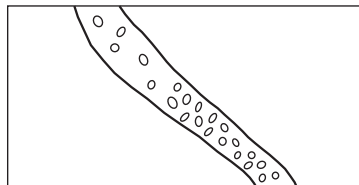
Nordpfeil - Geographisch -
Kartesisch und Magnetisch



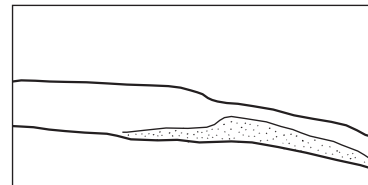
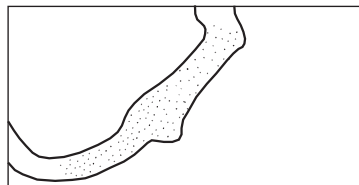
Blockwerk -
Schutt, Geröll



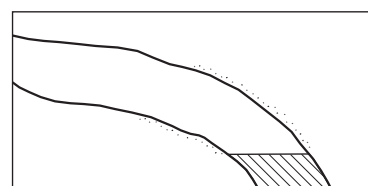
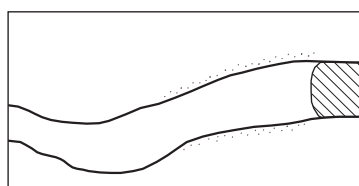
Kiesel




Klastisches Sedimente -
Sand-Silt-Lehm-Humus




Lehmüberzogene Wände



Guano



Biwak

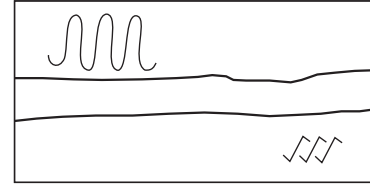
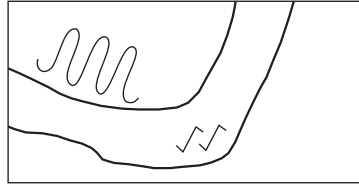


Höhlensignaturen - Offizielle UIS Symbolliste (Stand 1999 - abgestimmt von den nationalen Delegierten)

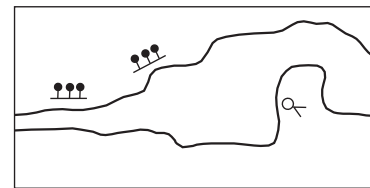

Plan

Längsschnitt

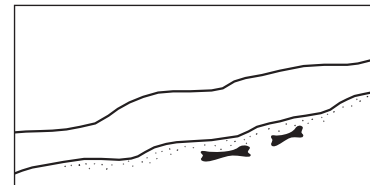
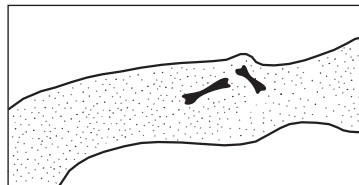
Anostomosen -
Karren



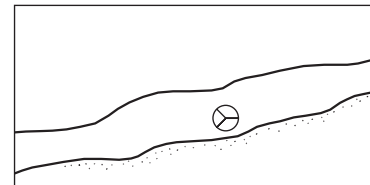
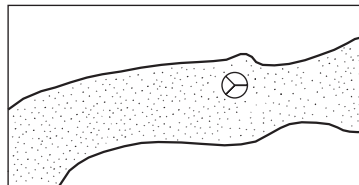
Blumenkohlsinter -
Disk



Knochen



Menschliche Artefakte
(Höhlenzeichnungen, menschliche
Knochen, Töpfereien, ...)



Raumhöhe
(Angaben in Metern)

